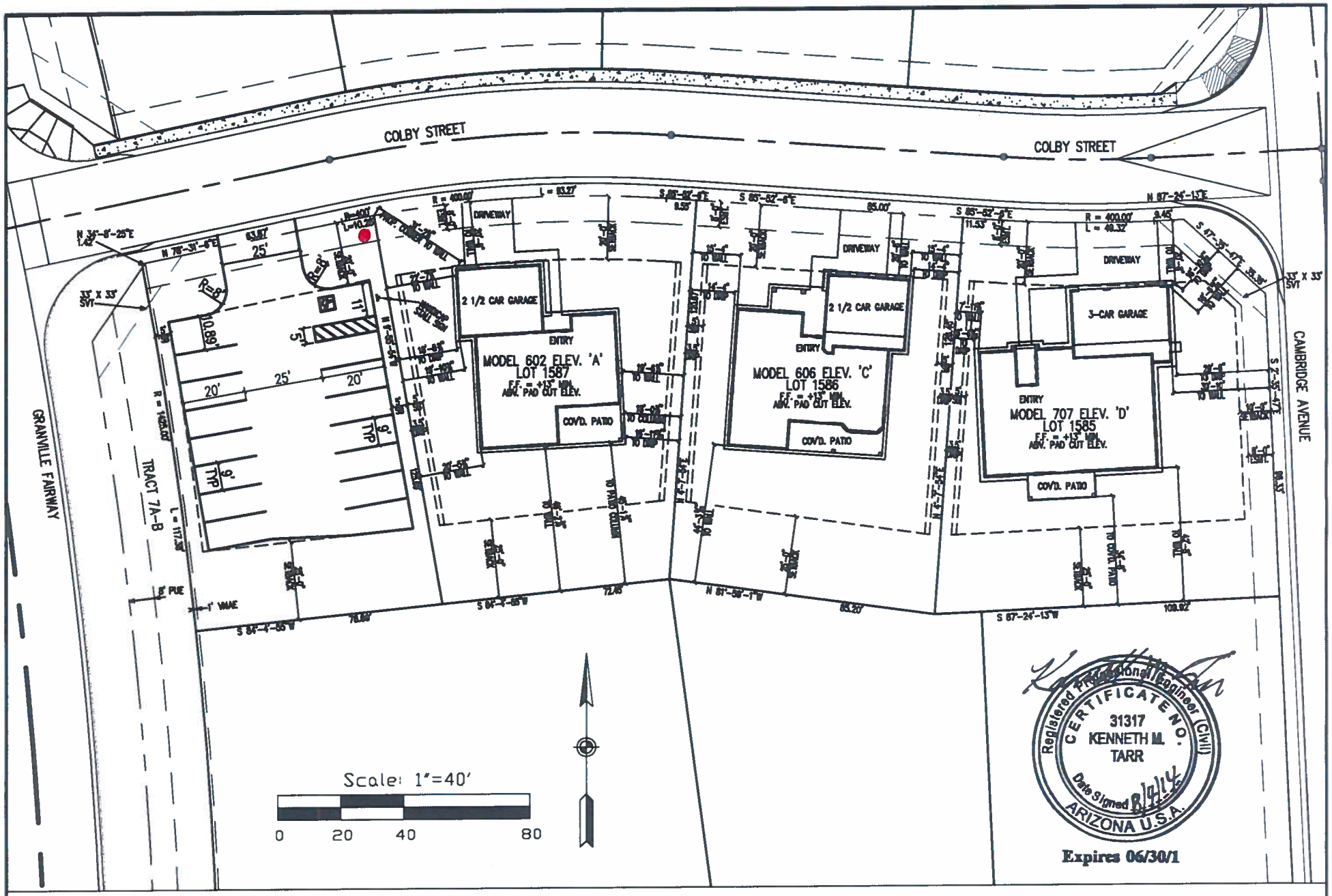

PROJECT NO: 013-1234	GRANVILLE UNIT 7A1 - MODEL COMPLEX	OLSSON ASSOCIATES	EXHIBIT
DRAWN BY: KMT	SITE PLAN - LOTS 1585-1588	7250 North 16th Street Suite 210 Phoenix, AZ 85020-5282 TEL 602.748.1000 FAX 602.748.1001	1
DATE: 08/02/2014			

• American Flag Pole Location



SECTION A-A
N.T.S.

LEGEND

HANDICAPPED PARKING WITH STALL SIGN MOUNTED AT 20' AND STALL MARKERS. 1 PER STALL, 1 TOTAL.

P PAVEMENT ELEVATION

BC BACK OF CURB ELEVATION

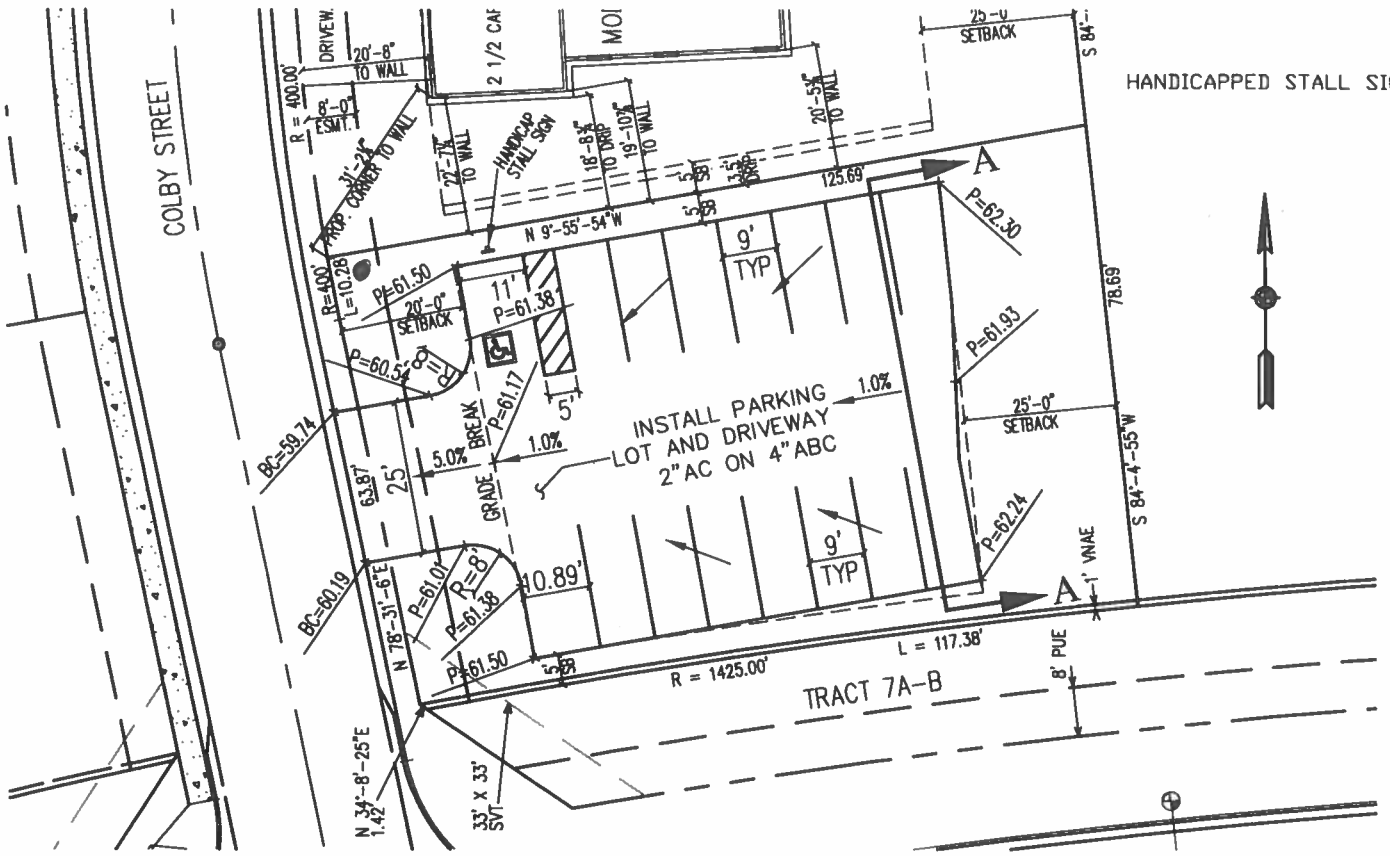

PERMIT#:
ADDRESS: 6183 E. COLBY STREET
ASSESSOR' PARCEL #: 103-02-767K
CONTACT PERSON: JOE CONTADINO
PHONE: 623-879-8888
FAX: 623-879-8890

NOTE:
ALL FIELD DESIGN CHANGES TO RECEIVE WRITTEN APPROVAL BY PROJECT ENGINEER

HANDICAPPED ACCESSIBLE PATHS MUST BE ADA COMPLIANT.

LOT PREVIOUSLY GRADED AT AN ELEVATION OF 5061.50.

CALL TWO WORKING DAYS BEFORE YOU DIG
602-263-1100
1-800-STAKE-IT
(OUTSIDE MARICOPA COUNTY)
BLUE STAKE CENTER

Scale: 1"=30'

0 15 30 60

AFFIDAVIT

I/We certify that the proposed construction will conform to the dimensions and uses shown and that no changes will be made without first obtaining approval. All structures (including fences, walls, and pads), correct setback distances, legal access and easements, cuts, fills drainage and any watercourse on or adjacent to the property within 20 feet of any proposed or existing struture has been indicated.

Signature of owner or authorized representative/Date

PARKING LOT GRADING & DRAINAGE PLAN - LOT 1588

PROJECT: GRANVILLE UNIT 7A1, MODEL COMPLEX

DESIGNED BY: KEN TARR DATE: AUGUST 4, 2014 SHEET: 1 OF 1

Registered Professional Engineer (Civil)
CERTIFICATE NO. 31317
KENNETH M. TARR
Date Signed 8/4/14
ARIZONA U.S.A.
Expires 06/30/1

● American Flag Pole Location